Revision: 0 Drawn: MAB Checked: AD Approved: KS Date: 2023-08-04

Filename: \\na.aecomnet.com\ifs\EMEA\Bristol-UKBRI2\Legacy\UKBRI2FP001\VOL1\BE\Projects\Environmental\General\GIS\Projects\H2 Teesside\02_Maps\PEIR\H2Teesside_PEIR_ProposedDevelopment.aprx

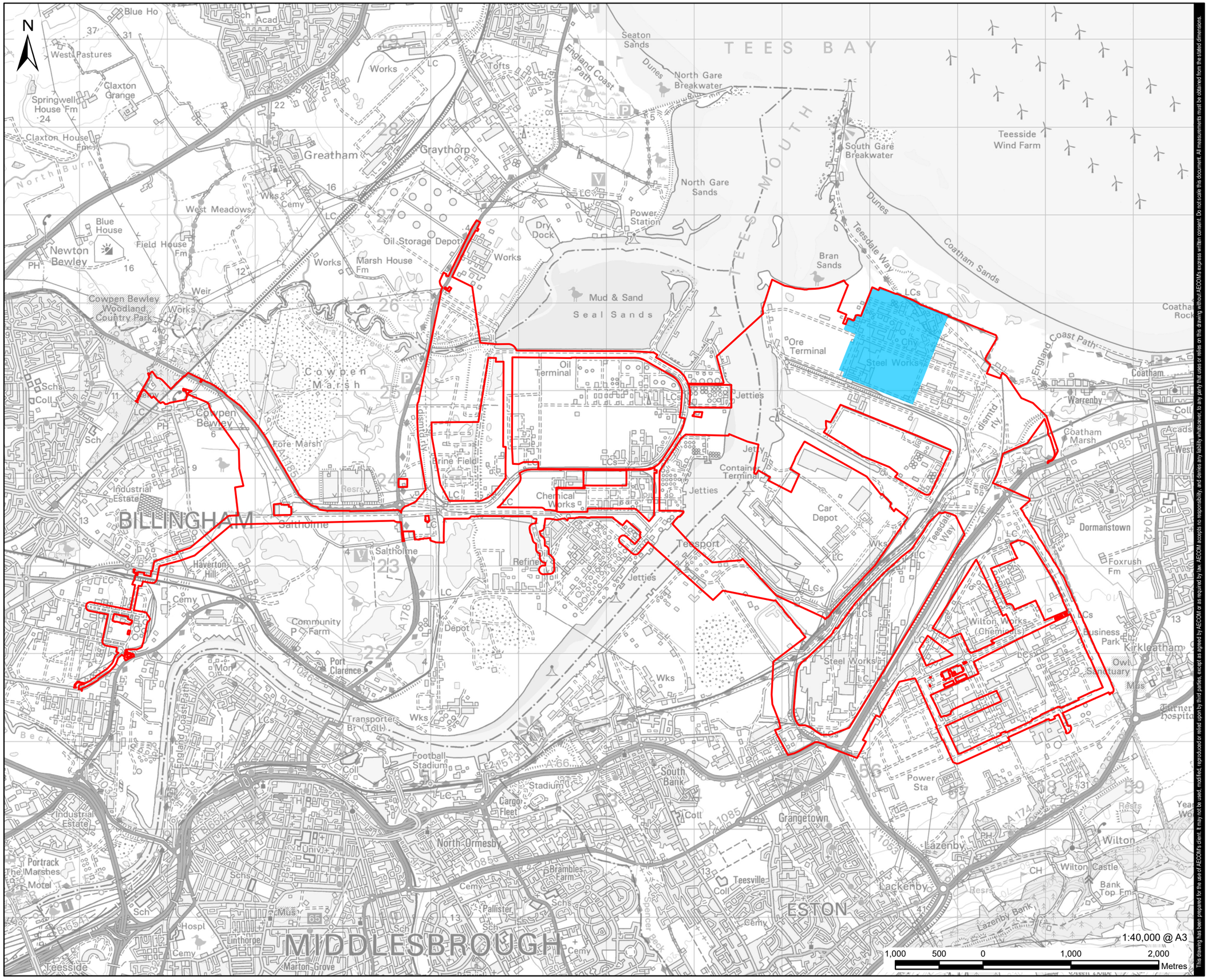

This drawing has been prepared for the use of AECOM's client. It may not be used, modified, reproduced or relied upon by third parties, except as agreed by AECOM or as required by law. AECOM accepts no responsibility, and denies any liability whatsoever, to any party that uses or relies on this drawing without AECOM's express written consent. Do not scale this document. All measurements must be obtained from the stated dimensions.

AECOM

PROJECT

H2Teesside DCO

APPLICANT

H2 Teesside Limited

CONSULTANT

AECOM Limited
100 Embankment,
Cathedral Approach,
Manchester, M3 7FB
www.aecom.com

LEGEND

- Proposed Development Site Boundary
- Main Site

NOTES

1: Reproduced from Ordnance Survey digital map data © Crown copyright 2023. All rights reserved. Licence number 0100031673.

ISSUE PURPOSE

PEI Report

PROJECT NUMBER

60689030

FIGURE TITLE

Proposed Development Site Boundary (including location of the Main Site)

FIGURE NUMBER

Figure 4-1

Revision: 0 Drawn: MAB Checked: AD Approved: KS Date: 2023-08-04

Filename: \\na.aecomnet.com\ifs\EMEA\Bristol-UKBRI2\Legacy\UKBRI2FP001\VOL1\BE\Projects\Environmental\General\GIS\Projects\H2 Teesside\02_Maps\PEIR\H2Teesside_PEIR_ProposedDevelopment.aprx

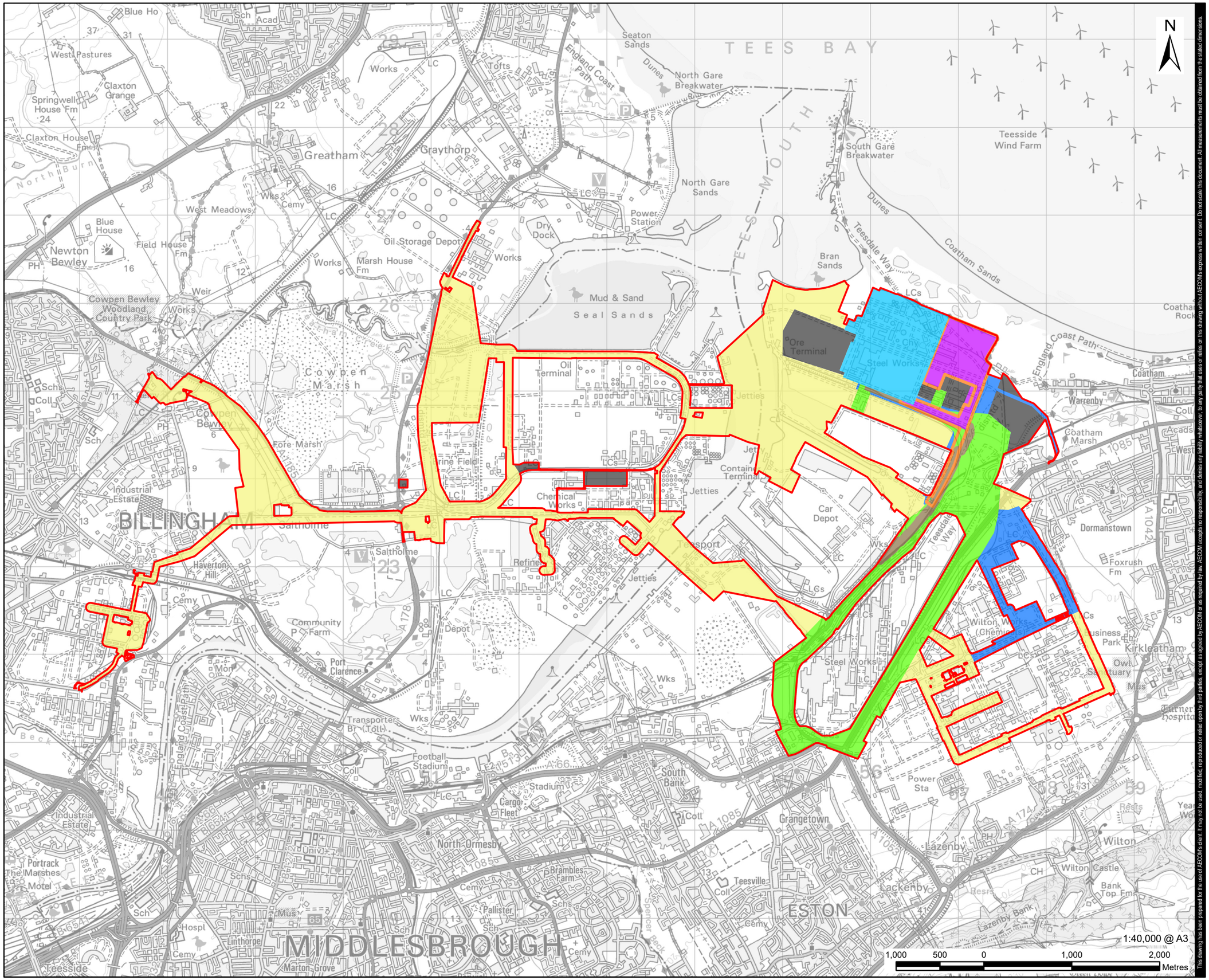

This drawing has been prepared for the use of AECOM's client. It may not be used, modified, reproduced or relied upon by third parties, except as agreed by AECOM or as required by law. AECOM accepts no responsibility, and denies any liability whatsoever, to any party that uses or relies on this drawing without AECOM's express written consent. Do not scale this document. All measurements must be obtained from the stated dimensions.

AECOM

PROJECT

H2Teesside DCO

APPLICANT

H2 Teesside Limited

CONSULTANT

AECOM Limited
100 Embankment,
Cathedral Approach,
Manchester, M3 7FB
www.aecom.com

LEGEND

- Proposed Development Site Boundary
- Main Site
- CO_2 Export Corridor
- Electrical Connection Corridor
- Hydrogen Pipeline Corridor
- Indicative Temporary Construction Laydown Areas
- Natural Gas Connection Corridor
- Other Gases Connection Corridor (O_2 and N_2)
- Water Connection Corridor

NOTES

1: Reproduced from Ordnance Survey digital map data © Crown copyright 2023. All rights reserved. Licence number 0100031673.

ISSUE PURPOSE

PEI Report

PROJECT NUMBER

60689030

FIGURE TITLE

Parts of the Proposed Development Site

FIGURE NUMBER

Figure 4-2

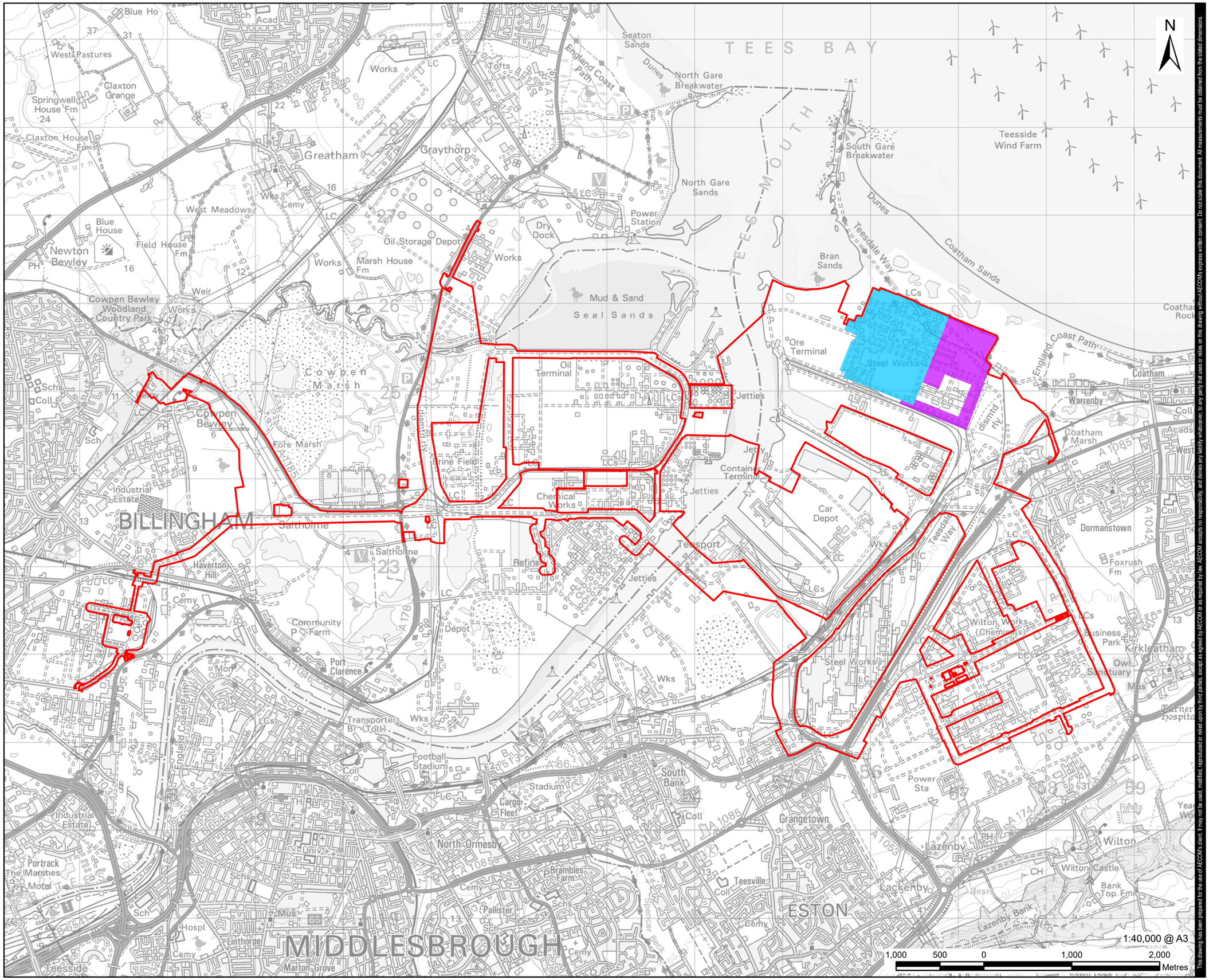

N

1:40,000 @ A3

1,000 500 0 1,000 2,000 Metres

This drawing has been prepared for the use of AECOM's client. It may not be used, modified, reproduced or relied upon by third parties, except as agreed by AECOM or as required by law. AECOM accepts no responsibility, and denies any liability whatsoever, to any party that uses or relies on this drawing without AECOM's express written consent. Do not scale this document. All measurements must be obtained from the stated dimensions.

AECOM

PROJECT

H2Teesside DCO

APPLICANT

H2 Teesside Limited

CONSULTANT

AECOM Limited
100 Embankment,
Cathedral Approach,
Manchester, M3 7FB
www.aecom.com

LEGEND

- Proposed Development Site Boundary
- Main Site
- CO_2 Export Corridor

NOTES

1: Reproduced from Ordnance Survey digital map data © Crown copyright 2023. All rights reserved. Licence number 0100031673.

ISSUE PURPOSE

PEI Report

PROJECT NUMBER

60689030

FIGURE TITLE

CO_2 Export Corridor

FIGURE NUMBER

Figure 4-3

Revision: 0 Drawn: MAB Checked: AD Approved: KS Date: 2023-08-04

Filename: \\na.aecomnet.com\lfs\EMEA\Bristol-UKBR\2\Legacy\UKBR2FP001\VOL1BE\Projects\Environmental\General\GIS\Projects\H2 Teesside\02_Maps\PEIR\H2Teesside_PEIR_ProposedDevelopment.aprx

Revision: 0 Drawn: MAB Checked: AD Approved: KS Date: 2023-08-04

Filename: \\na.aecomnet.com\ifs\EMEA\Bristol-UKBRI2\Legacy\UKBRI2FP001\VOL1\BE\Projects\Environmental\General\GIS\Projects\H2 Teesside\02_Maps\PEIR\H2Teesside_PEIR_ProposedDevelopment.aprx

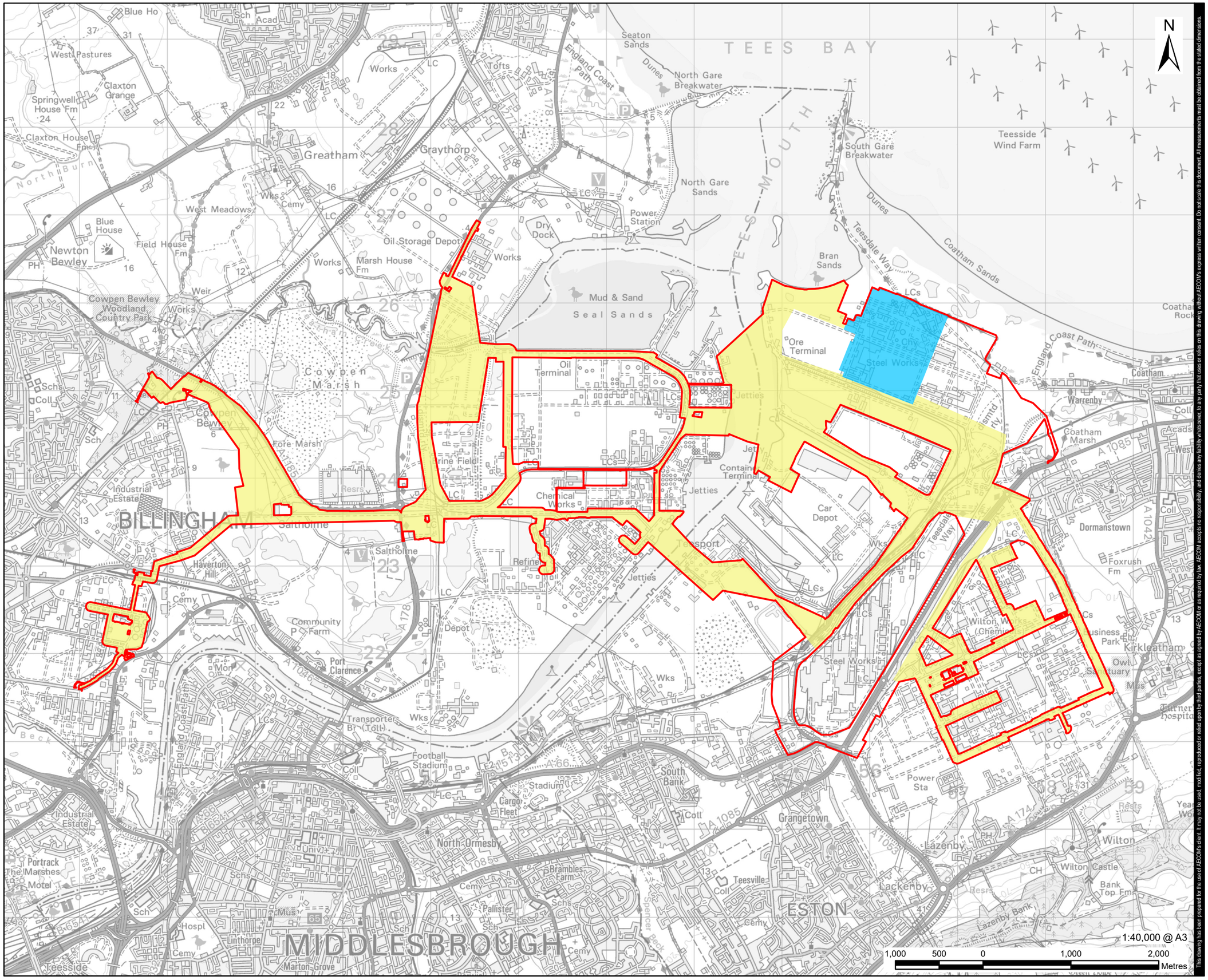

This drawing has been prepared for the use of AECOM's client. It may not be used, modified, reproduced or relied upon by third parties, except as agreed by AECOM or as required by law. AECOM accepts no responsibility, and denies any liability whatsoever, to any party that uses or relies on this drawing without AECOM's express written consent. Do not scale this document. All measurements must be obtained from the stated dimensions.

AECOM

PROJECT

H2Teesside DCO

APPLICANT

H2 Teesside Limited

CONSULTANT

AECOM Limited
100 Embankment,
Cathedral Approach,
Manchester, M3 7FB
www.aecom.com

LEGEND

- Proposed Development Site Boundary
- Main Site
- Hydrogen Pipeline Corridor

NOTES

1: Reproduced from Ordnance Survey digital map data © Crown copyright 2023. All rights reserved. Licence number 0100031673.

ISSUE PURPOSE

PEI Report

PROJECT NUMBER

60689030

FIGURE TITLE

Hydrogen Pipeline Corridor

FIGURE NUMBER

Figure 4-4

Revision: 0 Drawn: MAB Checked: AD Approved: KS Date: 2023-08-04

Filename: \\na.aecomnet.com\ifs\EMEA\Bristol-UKBRI2\Legacy\UKBRI2FP001\VOL1\BE\Projects\Environmental\General\GIS\Projects\H2 Teesside\02_Maps\PEIR\H2Teesside_PEIR_ProposedDevelopment.aprx

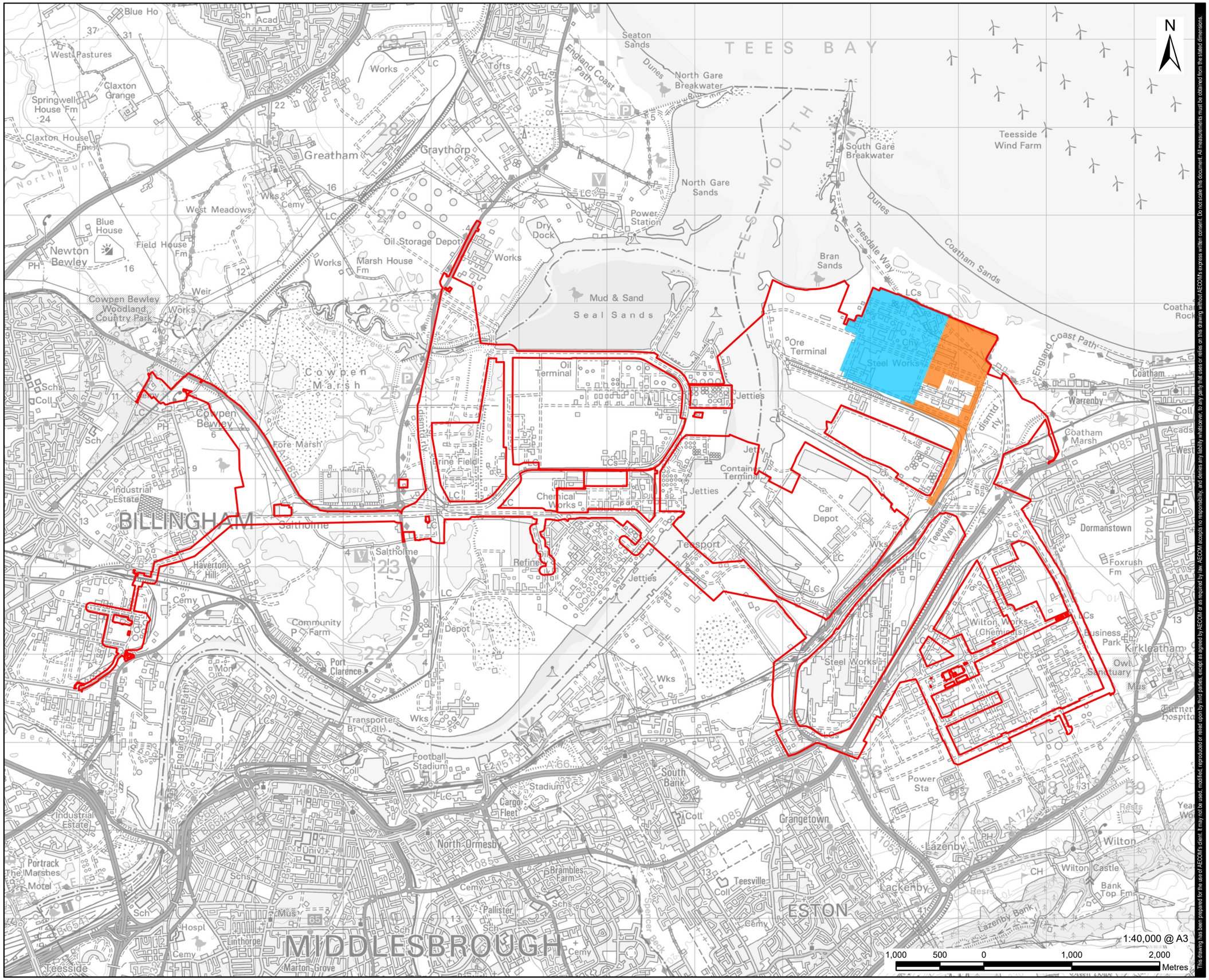

1:40,000 @ A3

1,000 500 0 1,000 2,000 Metres

This drawing has been prepared for the use of AECOM's client. It may not be used, modified, reproduced or relied upon by third parties, except as agreed by AECOM or as required by law. AECOM accepts no responsibility, and denies any liability whatsoever, to any party that uses or relies on this drawing without AECOM's express written consent. Do not scale this document. All measurements must be obtained from the stated dimensions.

AECOM

PROJECT

H2Teesside DCO

APPLICANT

H2 Teesside Limited

CONSULTANT

AECOM Limited
100 Embankment,
Cathedral Approach,
Manchester, M3 7FB
www.aecom.com

LEGEND

- Proposed Development Site Boundary
- Main Site
- Natural Gas Connection Corridor

NOTES

1: Reproduced from Ordnance Survey digital map data © Crown copyright 2023. All rights reserved. Licence number 0100031673.

ISSUE PURPOSE

PEI Report

PROJECT NUMBER

60689030

FIGURE TITLE

Natural Gas Connection Corridor

FIGURE NUMBER

Figure 4-5

Revision: 0 Drawn: MAB Checked: AD Approved: KS Date: 2023-08-04

Filename: \\na.aecomnet.com\ifs\EMEA\Bristol-UKBRI2\Legacy\UKBRI2FP001\VOL1\BE\Projects\Environmental\General\GIS\Projects\H2 Teesside\02_Maps\PEIR\H2Teesside_PEIR_ProposedDevelopment.aprx

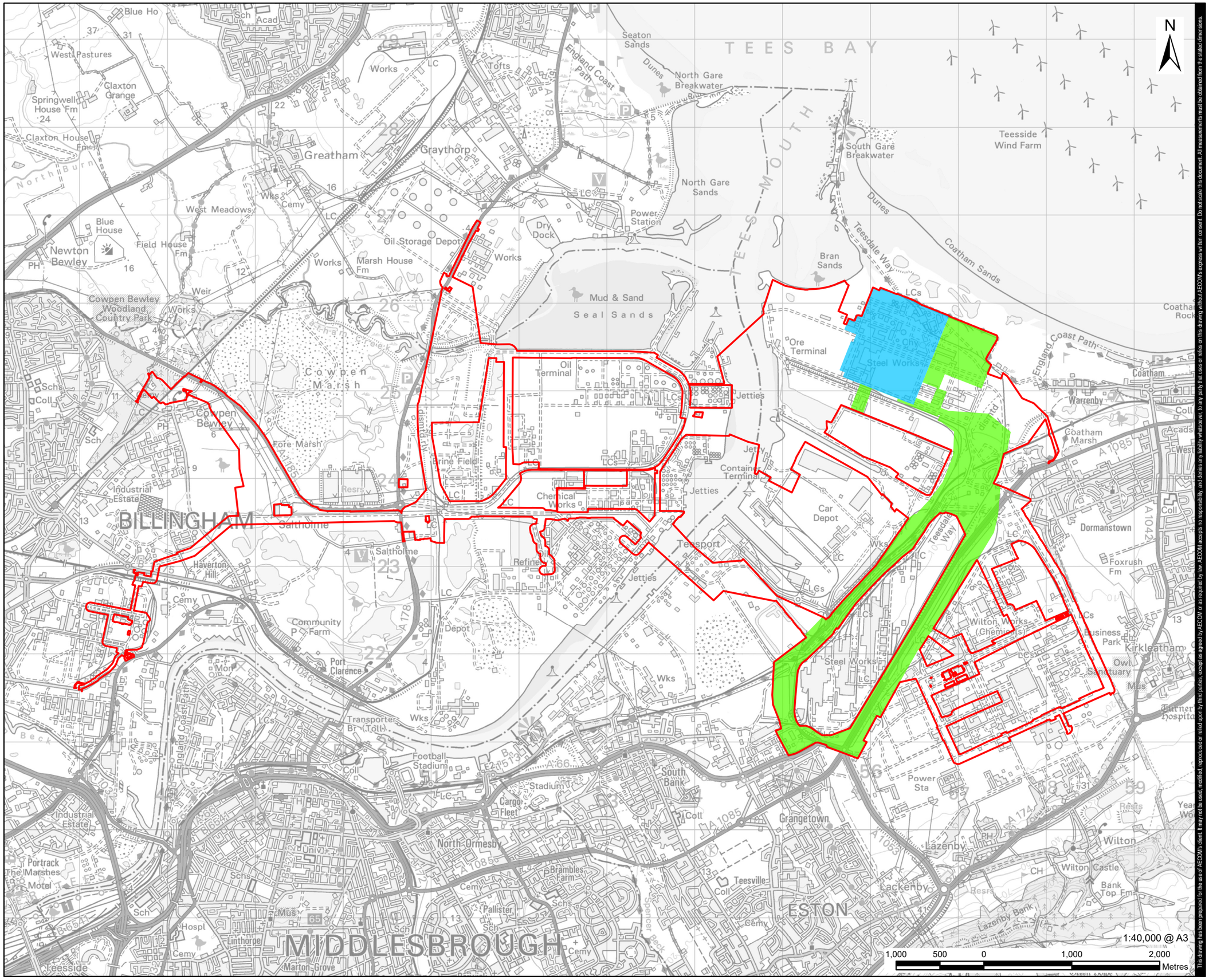

This drawing has been prepared for the use of AECOM's client. It may not be used, modified, reproduced or relied upon by third parties, except as agreed by AECOM or as required by law. AECOM accepts no responsibility, and denies any liability whatsoever, to any party that uses or relies on this drawing without AECOM's express written consent. Do not scale this document. All measurements must be obtained from the stated dimensions.

AECOM

PROJECT

H2Teesside DCO

APPLICANT

H2 Teesside Limited

CONSULTANT

AECOM Limited
100 Embankment,
Cathedral Approach,
Manchester, M3 7FB
www.aecom.com

LEGEND

- Proposed Development Site Boundary
- Main Site
- Electrical Connection Corridor

NOTES

1: Reproduced from Ordnance Survey digital map data © Crown copyright 2023. All rights reserved. Licence number 0100031673.

ISSUE PURPOSE

PEI Report

PROJECT NUMBER

60689030

FIGURE TITLE

Electrical Connection Corridor

FIGURE NUMBER

Figure 4-6

Revision: 0 Drawn: MAB Checked: AD Approved: KS Date: 2023-08-04

Filename: \\na.aecomnet.com\ifs\EMEA\Bristol-UKBRI2\Legacy\UKBRI2FP001\VOL1\BE\Projects\Environmental\General\GIS\Projects\H2 Teesside\02_Maps\PEIR\H2Teesside_PEIR_ProposedDevelopment.aprx

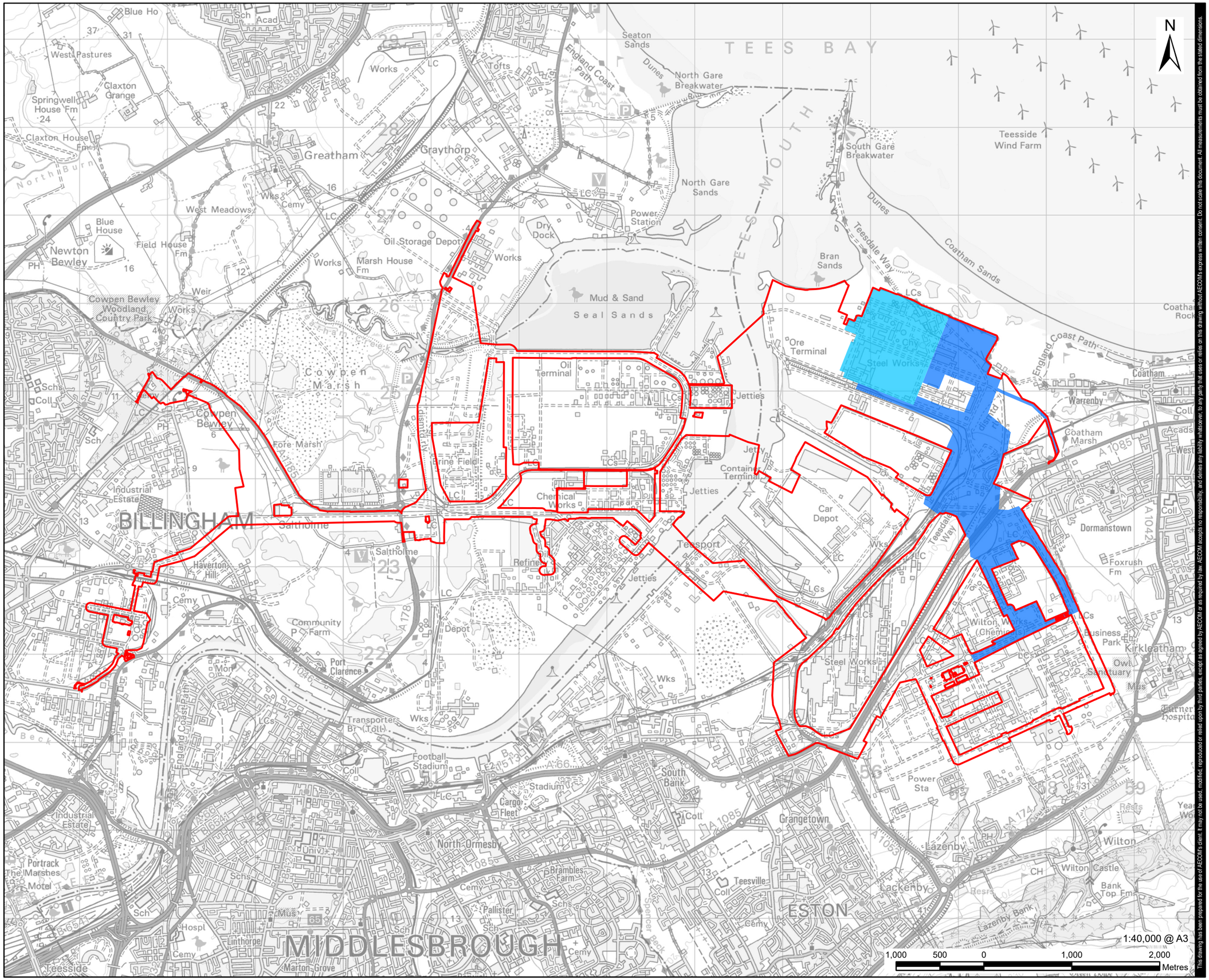

This drawing has been prepared for the use of AECOM's client. It may not be used, modified, reproduced or relied upon by third parties, except as agreed by AECOM or as required by law. AECOM accepts no responsibility, and denies any liability whatsoever, to any party that uses or relies on this drawing without AECOM's express written consent. Do not scale this document. All measurements must be obtained from the stated dimensions.

AECOM

PROJECT

H2Teesside DCO

APPLICANT

H2 Teesside Limited

CONSULTANT

AECOM Limited
100 Embankment,
Cathedral Approach,
Manchester, M3 7FB
www.aecom.com

LEGEND

- Proposed Development Site Boundary
- Main Site
- Water Connection Corridor

NOTES

1: Reproduced from Ordnance Survey digital map data © Crown copyright 2023. All rights reserved. Licence number 0100031673.

ISSUE PURPOSE

PEI Report

PROJECT NUMBER

60689030

FIGURE TITLE

Water Connections Corridor

FIGURE NUMBER

Figure 4-7

Revision: 0 Drawn: MAB Checked: AD Approved: KS Date: 2023-08-04

Filename: \\na.aecomnet.com\ifs\EMEA\Bristol-UKBRI2\Legacy\UKBRI2FP001\VOL1\BE\Projects\Environmental\General\GIS\Projects\H2 Teesside\02_Maps\PEIR\H2Teesside_PEIR_ProposedDevelopment.aprx

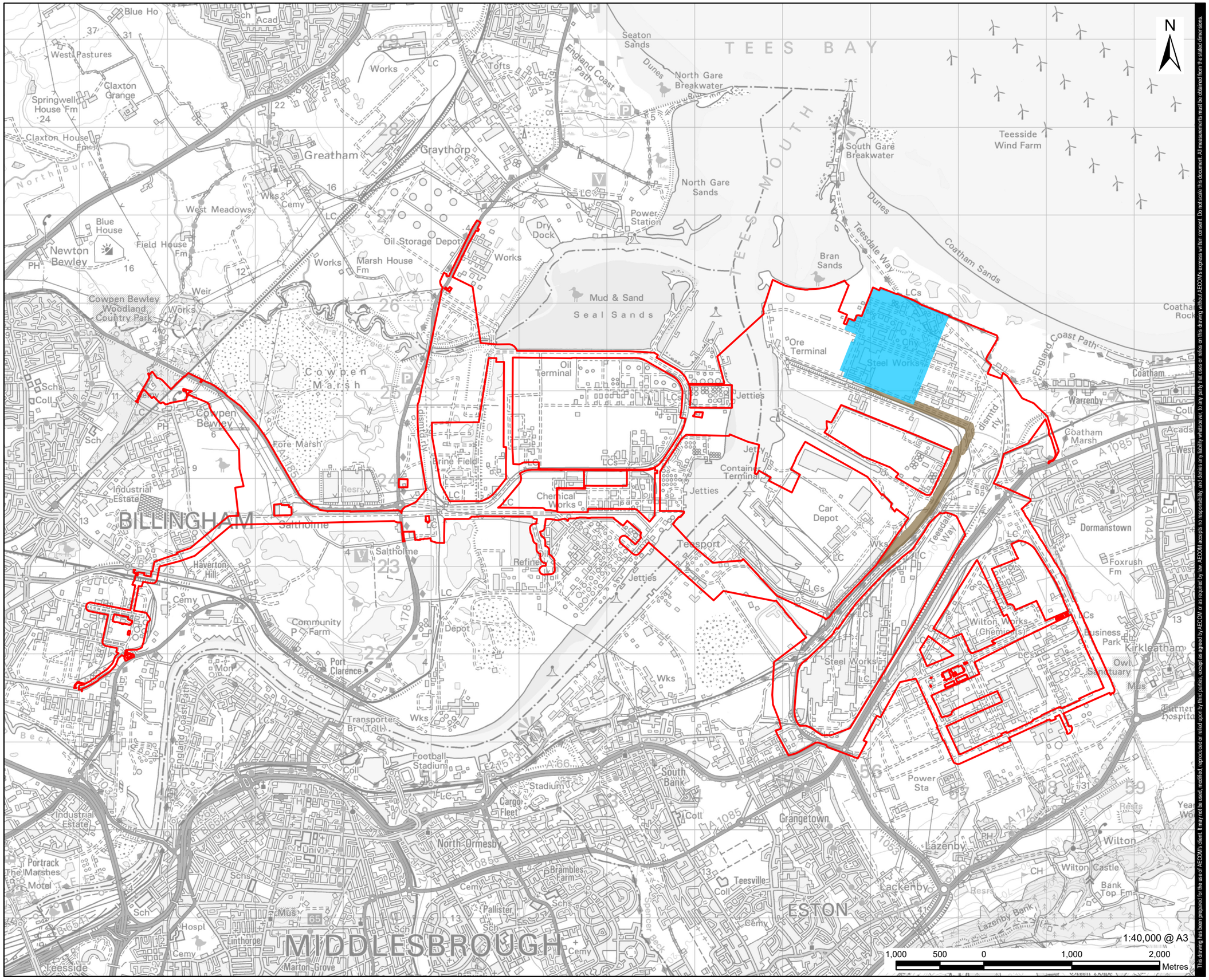

This drawing has been prepared for the use of AECOM's client. It may not be used, modified, reproduced or relied upon by third parties, except as agreed by AECOM or as required by law. AECOM accepts no responsibility, and denies any liability whatsoever, to any party that uses or relies on this drawing without AECOM's express written consent. Do not scale this document. All measurements must be obtained from the stated dimensions.

AECOM

PROJECT

H2Teesside DCO

APPLICANT

H2 Teesside Limited

CONSULTANT

AECOM Limited
100 Embankment,
Cathedral Approach,
Manchester, M3 7FB
www.aecom.com

LEGEND

- Proposed Development Site Boundary
- Main Site
- Other Gases Connection Corridor (O_2 and N_2)

NOTES

1: Reproduced from Ordnance Survey digital map data © Crown copyright 2023. All rights reserved. Licence number 0100031673.

ISSUE PURPOSE

PEI Report

PROJECT NUMBER

60689030

FIGURE TITLE

Other Gases Connection Corridor (O_2 and N_2)

FIGURE NUMBER

Figure 4-8